



Conservation Area Boundary




Audley Conservation Area Proposed Article 4 Direction 2016

Key

-  Conservation Area boundary as designated 18th September 2013
-  Properties identified for inclusion in Article 4 Directive



This map is reproduced from Ordnance Survey material with the permission of Her Majesty's Stationery Office. Crown Copyright. Unauthorised reproduction infringes Crown Copyright and may lead to civil proceedings. Newcastle Under Lyme Borough Council - 100019654 - 2013. This Map remains the property of Newcastle-under-Lyme Borough Council and should only be used in connection with the purpose for which it was issued.



**NEWCASTLE-UNDER-LYME
BOROUGH COUNCIL**